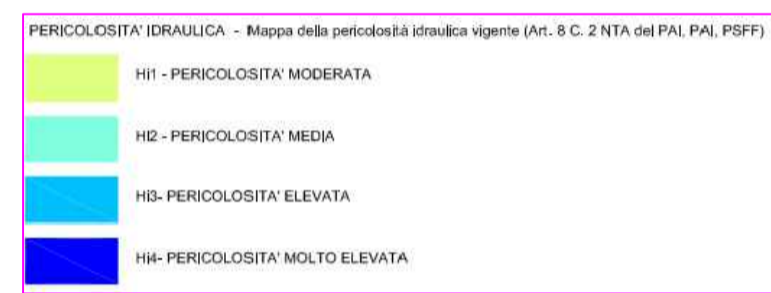
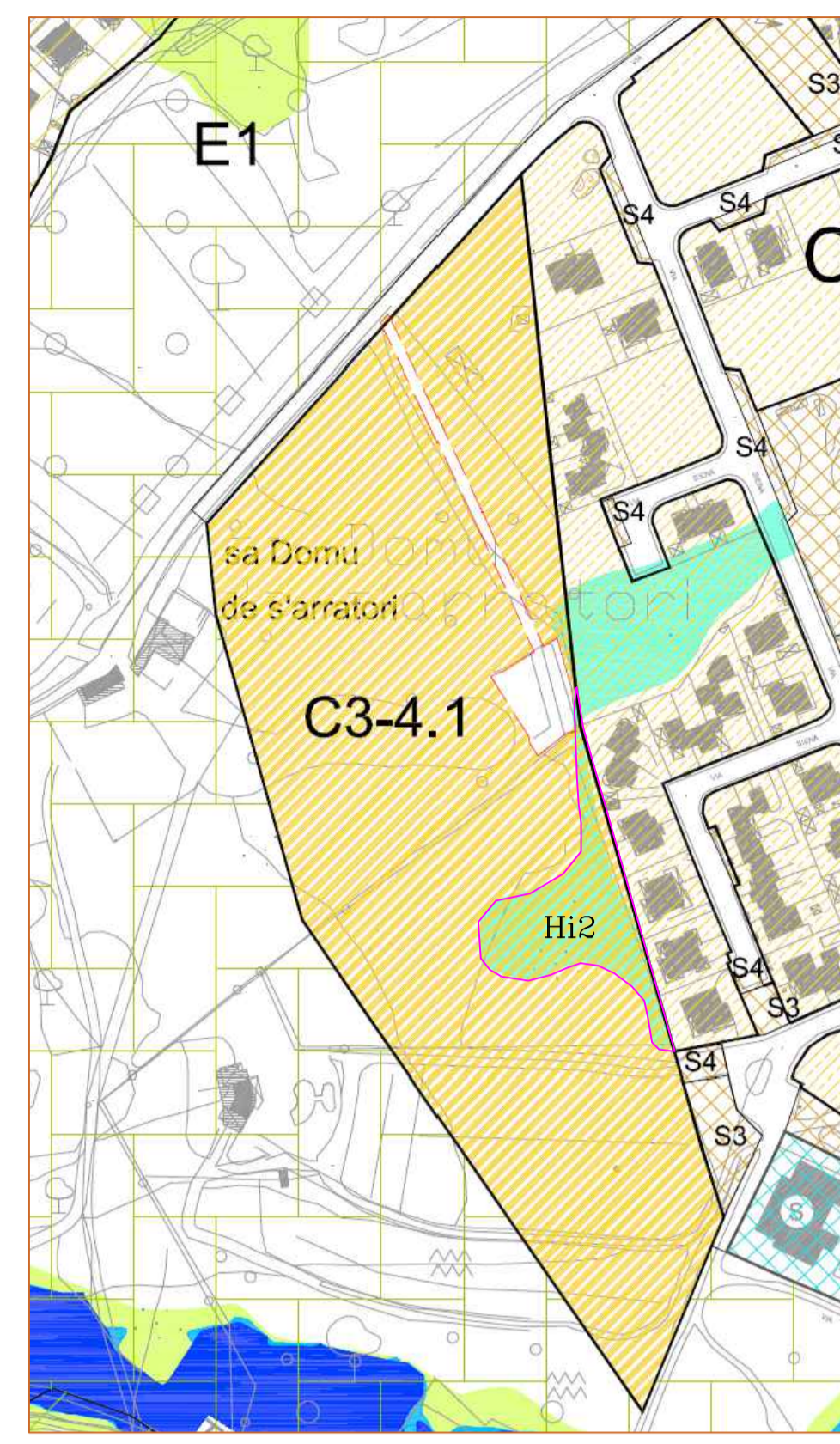
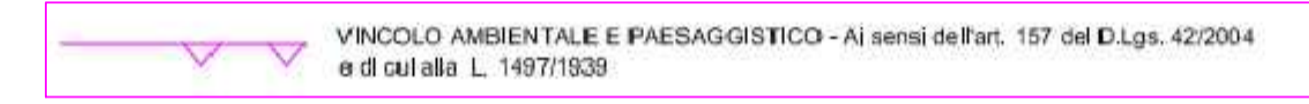
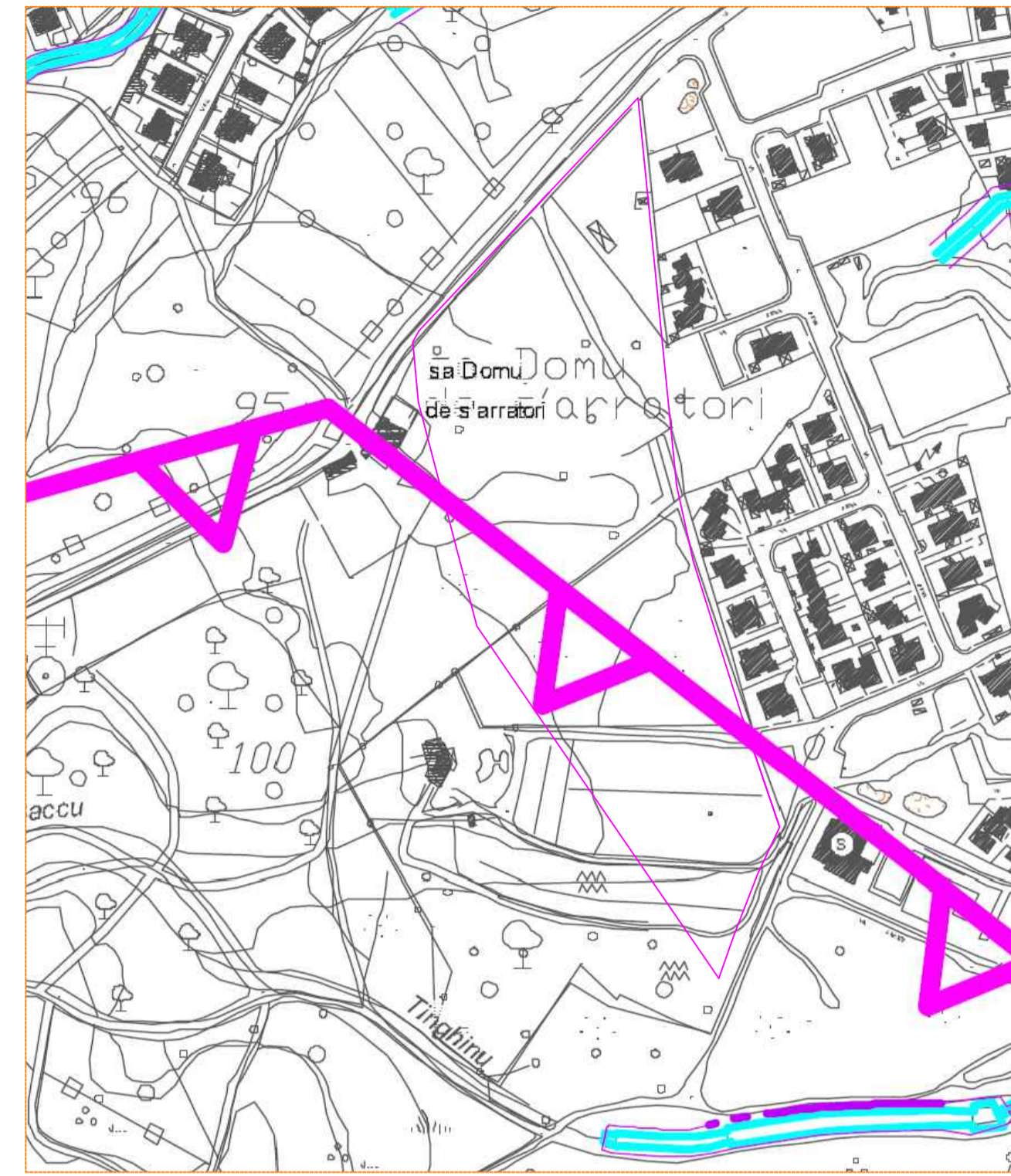


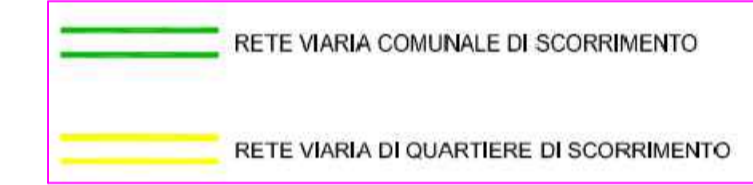
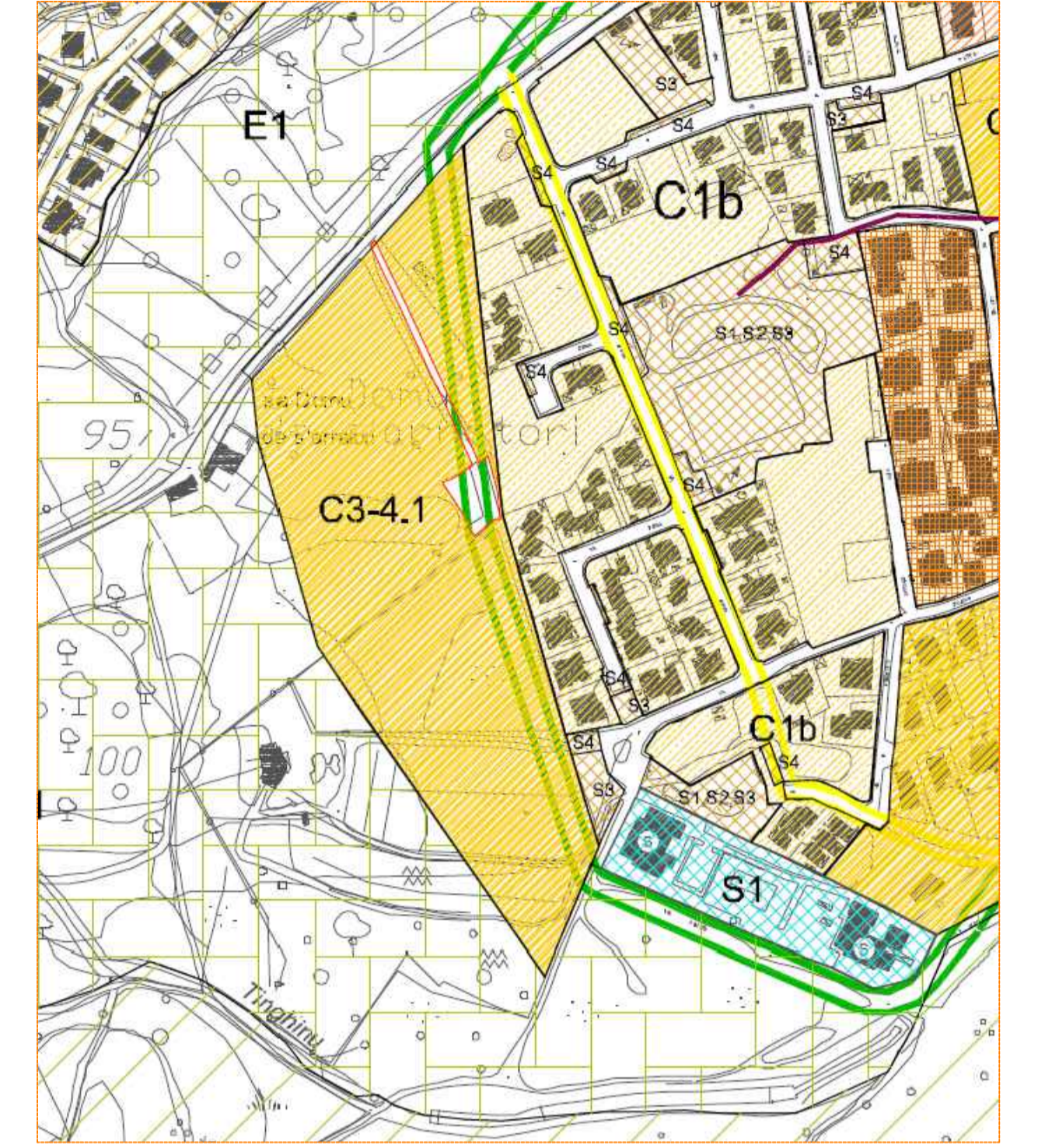
PLANIMETRIA CATASTALE
N.C.T. FOGLIO 9



STRALCIO P.U.C. E P.A.I. IDRO

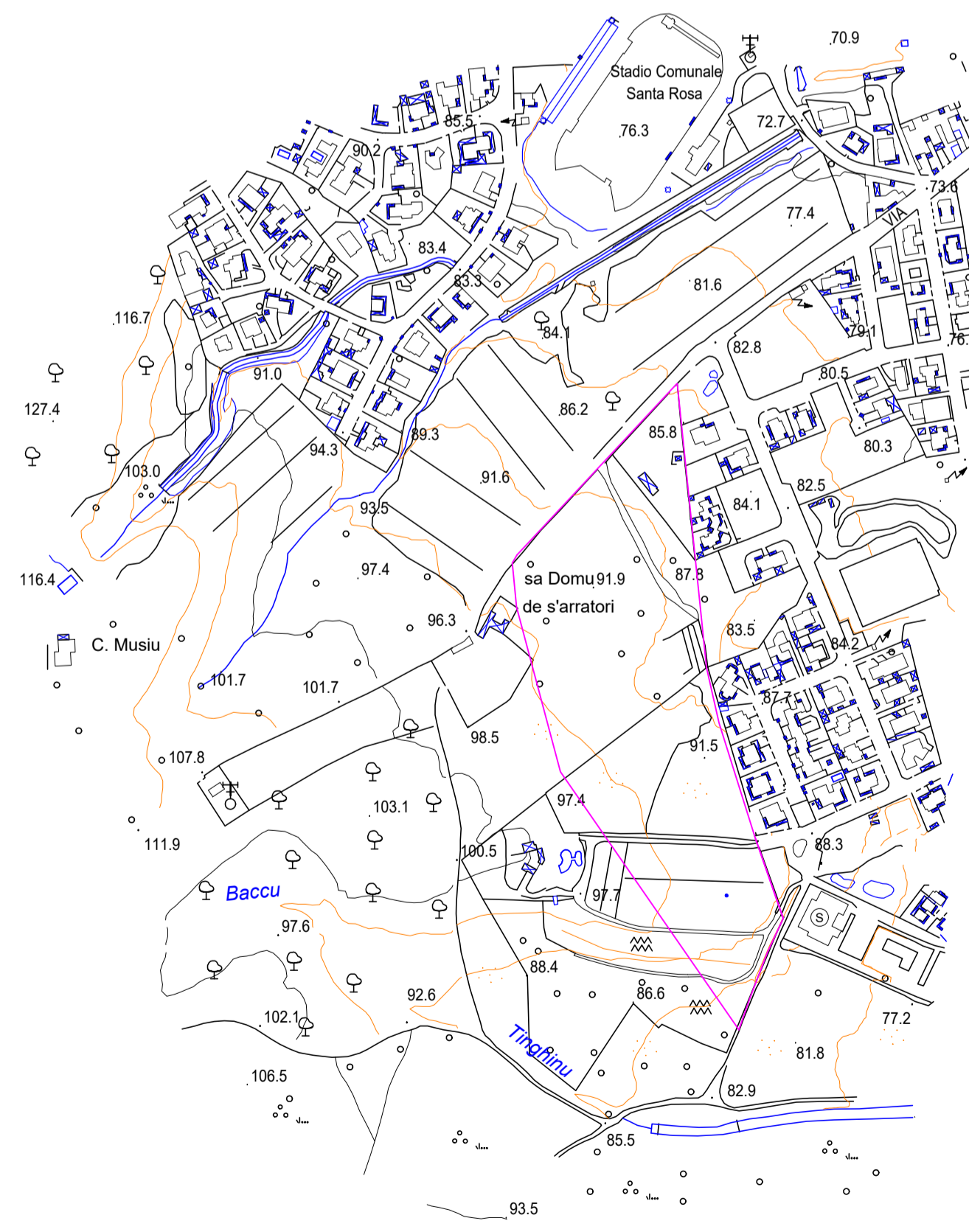


STRALCIO P.U.C. Vincoli



STRALCIO P.U.C. Infrastrutture


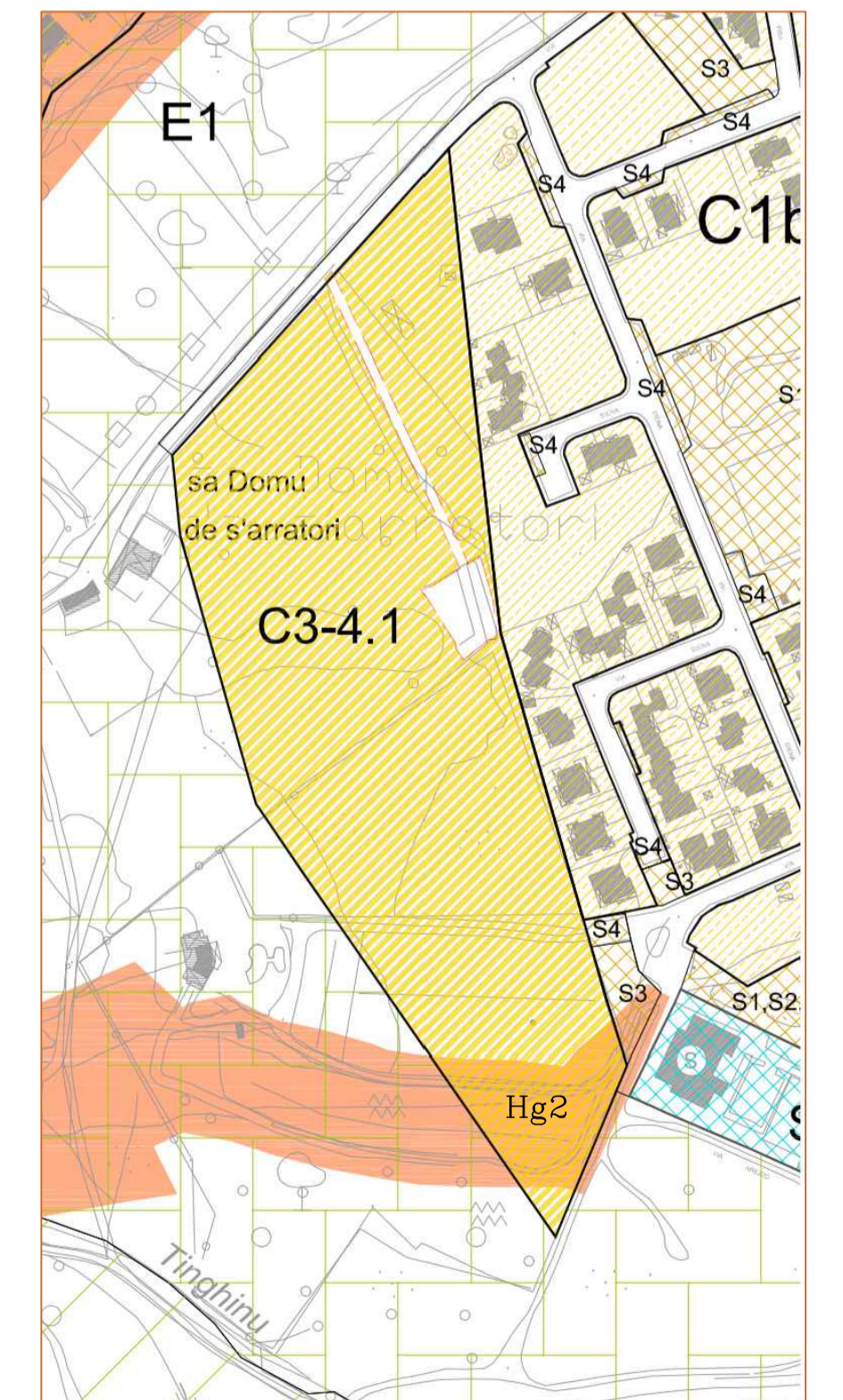
PARCO DI BACCU TINGHINU



PLANIMETRIA GENERALE 1:2000



INQUADRAMENTO SU SATELLITARE



STRALCIO P.U.C. E P.A.I. FRANE

COMUNE di CAPOTERRA		STUDIO ARCHITETTURA E TECNICA VIA DIAZ N. 102 - CAPOTERRA Tel. 3381962375 VIA MANNO N. 94 - SELARGIUS foriguelfis@libero.it	
PIANO DI LOTTIZZAZIONE "PARCO DI BACCU TINGHINU" ESPANSIONE RESIDENZIALE ZONA C3-4.1 PROGETTO DEFINITIVO		Progettisti Dott. Ing. Efisio Farigu Dott. Arch. Gianmarco Baire	
PLANIMETRIA GENERALE PLANIMETRIA CATASTALE STRALCIO PUC - PAI		Committenti BAIRE Adelina - BAIRE Gianluca - BAIRE Mario - BAIRE Matteo BAIRE Vittorina - CABONI Albina - LAI Giancarlo - LAI Luciano PINNA Regina - FARIGU Efisio - SEGURO Paolo	
SCALA GRAFICA: varie Localita' BACCU TINGHINU		TAVOLA N. 1	DATA MARZO 2022 AGGIORN. SETTEMBRE 2025